

ROUTES TOWNSHIP TORTEL

BordeRio Tortel Expediciones

ADDRESS
Sector Base
(in front of the Town Hall)

CONTACT
Enrique Fernandez
(56) 9 99408265
(56) 9 42283793



ROUTES

Baker delta

DESCRIPTION

Half day Kayak sit on top or touring kayaking expedition on the Baker delta. Explore and learn part of the history of Baker and Tortel, visiting landmarks such as the Juanita steamship and Isla de los Muertos. Gear and meals provided.

ACTIVITY

Sit on top and touring Kayak

DISTANCE

11 km

DURATION

5 hours

ROUTE COLOR

■

DIFFICULTY

Low

ROUTES
Vagabundo sector to Tortel

DESCRIPTION

Full day 31 km kayaking expedition on the Baker river from the Vagabundo sector. The last stretch of the river is calm and safe for paddling. Optional extra 10 km paddling, visiting land marks such as the Juanita steam ship and Isla de los Muertos. Gear and meals provided.

ACTIVITY

Sit on top and touring Kayak

DISTANCE

31 km

DURATION

8 hours

ROUTE COLOR

■

DIFFICULTY

Medium

Steffen Aventura

ADDRESS
Sector Rincón s/n, Caleta Tortel

CONTACT
René Vargas
steffen.aventura@gmail.com
(56) 9 56965000
(56) 9 57832663



ROUTES
Steffen Glacier

DESCRIPTION

Full day expedition to Steffen Glacier, consisting of 1 and half hour sailing trip to Puerto Huemules and 1 and half hour trek along an easypath up to a natural lookout facing Steffen glacier. Groups of 6 passengers. Meal, age old ice sampling and snack included.

ACTIVITY

Sailing Trips and trekking

DISTANCIA

47 km (approx.)

DURATION

Full day

ROUTE COLOR

■ ■

DIFFICULTY

Low, suitable for children over 5

ROUTES
Isla de los Muertos

DESCRIPTION

Two hour expedition, sailing on the Baker delta to the historical land mark Isla de los Muertos, and a short guided walk to the island's cemetery. Tour of historic land marks at the Baker River (Juanita steamship and Cascada Pisagua) on the return to Tortel Village.

ACTIVITY

Sailing trips

DISTANCIA

7 km

DURATION

2 hours

ROUTE COLOR

■

DIFFICULTY

Low, suitable for children over 5

Expediciones Patagonia Landeros C.

ADDRESS
Sector Junquillo s/n, Caleta Tortel

CONTACT
Claudio Landeros
claudio.landeros@live.cl
(56) 9 77042651
(56) 9 95953207



ROUTES
Jorge Montt Snowdrift

DESCRIPTION

6-hour speedboat sailing tour to Jorge Montt, Campos de Hielo Sur gateway. Trekking and sailing activity in Campos de Hielo. Meal and old-age ice sampling. Groups of 10 people.

ACTIVITY

Sailing tours and trekking

DISTANCIA

64 km

DURATION

6 hours

ROUTE COLOR

■

DIFFICULTY

Low, suitable for all

ROUTES
Isla de los Muertos

DESCRIPTION

1 hour sailing on the Baker River from Caleta Tortel (declared Historic landmark in 2001) to Isla de los Muertos. Short guided walk to the island's cemetery.

ACTIVITY

Sailing trips

DISTANCIA

7 km

DURATION

1 hours

ROUTE COLOR

■

DIFFICULTY

Low, suitable for all

Paz Austral

ADDRESS
Sector Centro s/n, Caleta Tortel

CONTACT
Noel Vidal
noelvidal@hotmail.com
contacto@entrehielostortel.cl
www.entrehielostortel.cl/pazastral/index.html
(56) 9 9595730



ROUTES
Delta Baker Circuit
Isla de los Muertos

DESCRIPTION

A sailing trip on a comfortable and heated wooden vessel made of Cypress de las Guaitecas by local craftsmen, starting at Caleta Tortel along the near by islands (Morgan island, Paso de los Chonkes). At Isla de los Muertos, tourists take a short walk for flora and fauna watching and learn about its history. Later, tourists carry on sailing along Pisagua stream, taking one of the arms of Baker River (depending on tidal conditions).

ACTIVITY
Sailing and trekking

DISTANCIA

7 km

DURATION

2,5 hours

DIFFICULTY

Low, non-suitable for people with mobility limitations

ROUTE COLOR

■

ROUTES
Route Katalalixar

DESCRIPTION

Sailing trip to Katalalixar National Reserve. Tourists can make their own route to explore this reserve, sailing along Canal Martínez, Paso Ormpello and Isla Merino Jarpa. A 1 to 4 hour trekking is available, depending on the people's physical condition and time available.

ACTIVITY
Sailing and trekking

DISTANCIA

48 km

DURATION

From 3 to 8 hours

ROUTE COLOR

■

DIFFICULTY

Medium

ROUTES
Ventisquero Steffen

DESCRIPTION

Full day sailing and trekking activity, 1 and a half hour sailing trip, starting at 9 AM from Caleta Tortel, along Martínez Channel through Fjord Steffen to take Huemules river up to the trekking starting point. At this point, the group enjoys a typical local lunch. Then, tourists walk through a forest of young trees, mix of evergreen and caducifolios, leading to 15 river up to the foot of Steffen snowdrift.

ACTIVITY
Sailing and trekking

DISTANCIA

43 km (approx.)

DURATION

Full day

DIFFICULTY

Medium

ROUTE COLOR

■ ■

Excursiones Jorge Montt

ADDRESS
Sector Playa Ancha s/n
Caleta Tortel

CONTACT
Paulo Landeros
paulolanderos800@gmail.com
(56) 9 82386781
(56) 9 62284232



ROUTES
Jorge Montt Glacier

DESCRIPTION

Full day activity, sailing along the southern channels from Tortel up to Jorge Montt snowdrift, where tourists can take pictures. Meal included. Group of 10 people.

ACTIVITY
Sailing and trekking

DISTANCIA

64 km

DURATION

10 hours

DIFFICULTY

Low, suitable for all

ROUTE COLOR

■

ROUTES
Glacier Steffen

DESCRIPTION

10 hour sailing and trekking trip starting at Tortel village. First stage, 30 minute cruise to reach Huemules river. Later, 1 hour trekking to lookout Glacier Steffen, located in Laguna San Rafael National Park, last gateway to Campo de Hielo Norte. Meal provided. Group of 10 passengers.

ACTIVITY
Sailing and trekking

DISTANCIA

47 km

DURATION

10 hours

DIFFICULTY

Medium

ROUTE COLOR

■ ■

ROUTES
Isla de los Muertos

DESCRIPTION

2 hour sailing trip along the Baker river from Caleta Tortel to the historic Isla de los Muertos. Guided walk to the island's cemetery, declared Historic Landmark in 2001.

ACTIVITY
Sailing trips

DISTANCIA

7 km

DURATION

2 hours

ROUTE COLOR

■

DIFFICULTY

Medium

Kajef Expediciones Tortel

ADDRESS
Sector Rincón Alto s/n,
Caleta Tortel

CONTACT
Luis Arratia
kajefortel@gmail.com
(56) 9 65169232



ROUTES
Isla de los Muertos

DESCRIPTION

Half day touring kayaking expedition along the Baker delta up to Isla de los Muertos Historic Landmark. Gear provided.

ACTIVITY
Kayak cruise

DISTANCIA

10 km

DURATION

5 hours

ROUTE COLOR

■

DIFFICULTY

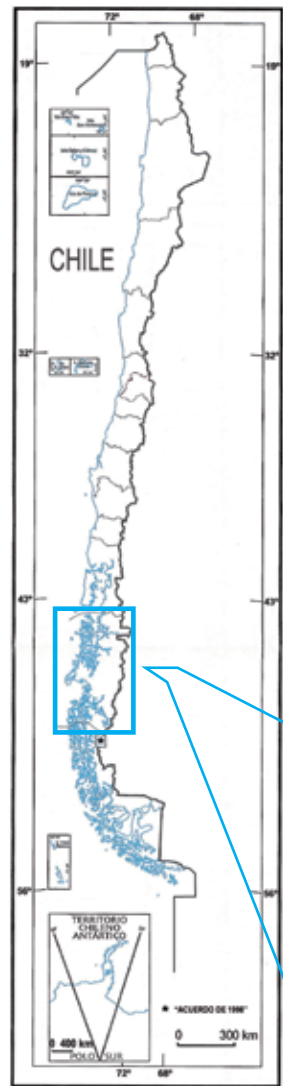
Medium

ACCOMMODATION

Name of Accommodation	Address street	Phone number	Web/Email
Cabaña Scarlett	Sector Rincon Alto S/N	66801372 56602536	cabana_scarlett@hotmail.com
Cabañas El Pionero	Sector Rincon S/N	82740950	gricemirharo@hotmail.com
Cabañas Javi	Sector Rincón Alto S/N	97907742	javi.cabana@gmail.com
Entre Hielos Lodge Tortel	Sector Centro S/N	56-9-95793779	www.entrehielostortel.cl contacto@entrehielostortel.cl
Hospedaje Del Rio	Sector Rincon Alto S/N	99403478	iristortel@gmail.com
Hospedaje Giselle	Sector Rincón S/N	87535554	giselletortel@gmail.com
Hospedaje Zurita	Sector Rincon Alto S/N	81819839	chanito.tortel@gmail.com
Hostal Don Adan	Sector Rincon Bajo S/N	95719474	hdonadan@gmail.com

Name of Accommodation	Address street	Phone number	Web/Email
Hostal Porvenir	Sector Junquillo S/N	76521937	martinaurruaiainiguez@gmail.com
Residencial Brisas Del Sur	Sector Playa Ancha S/N	82367697 56882723	valerialanderos@hotmail.com
Residencial Costanera	Padre Antonio Ronchi S/N	9-66770236	h.costaneratortel@gmail.com
Residencial Estilo	Sector Base S/N	82558487	zurri_67@hotmail.com
Residencial Hielo Sur	Sector Rincon S/N	56346080	hielosur@hotmail.com
Residencial La Sureña	Sector La Puntilla, Playa Ancha S/N	92149807	la.surena@live.cl
Restaurant Sabores Locales	Sector Rincón Bajo S/N	09-90873064	saboreslocales@yahoo.es
Restaurant Bella Vista	Sector Rincon S/N	62117430	felicita.ayan@hotmail.com





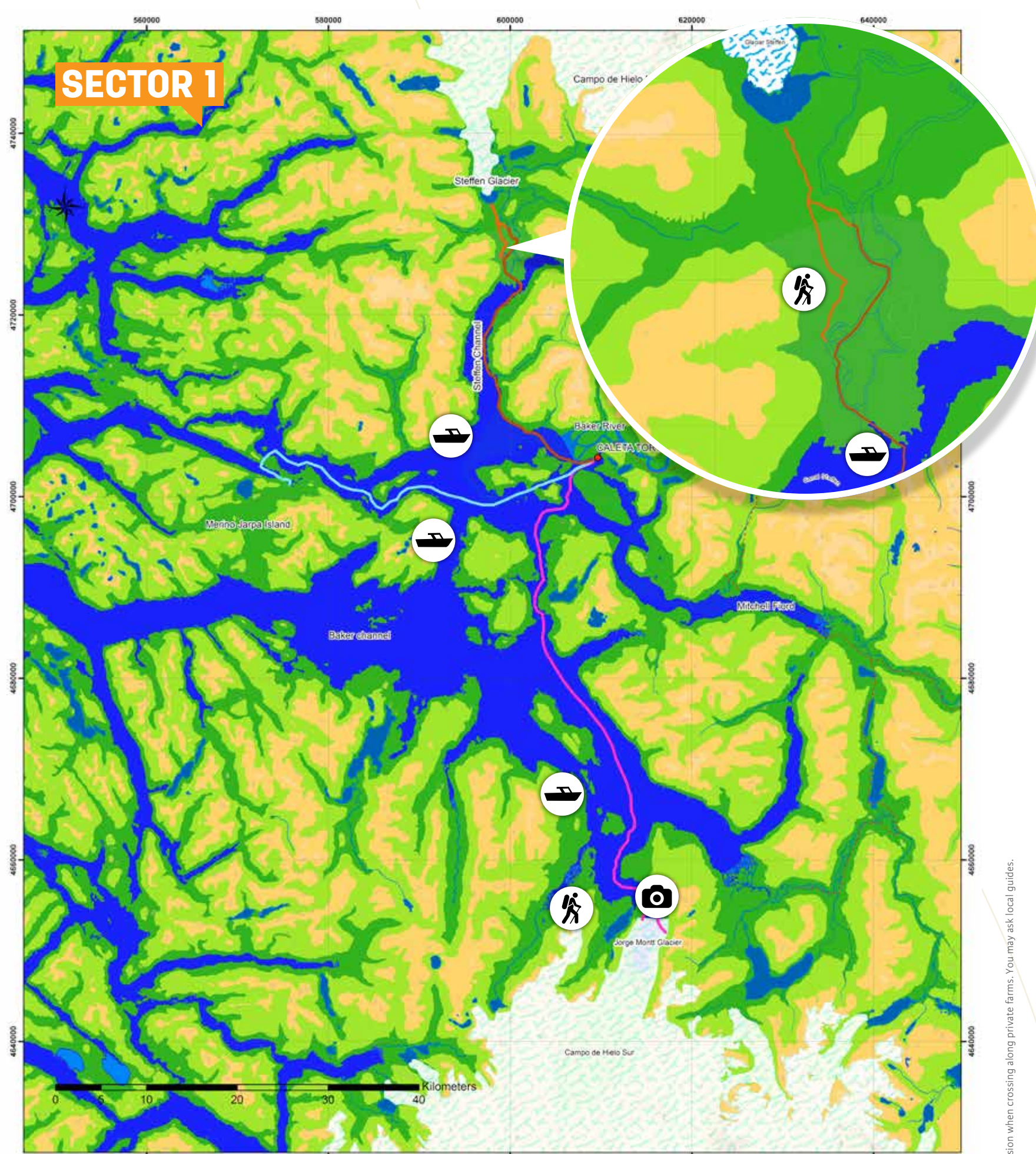
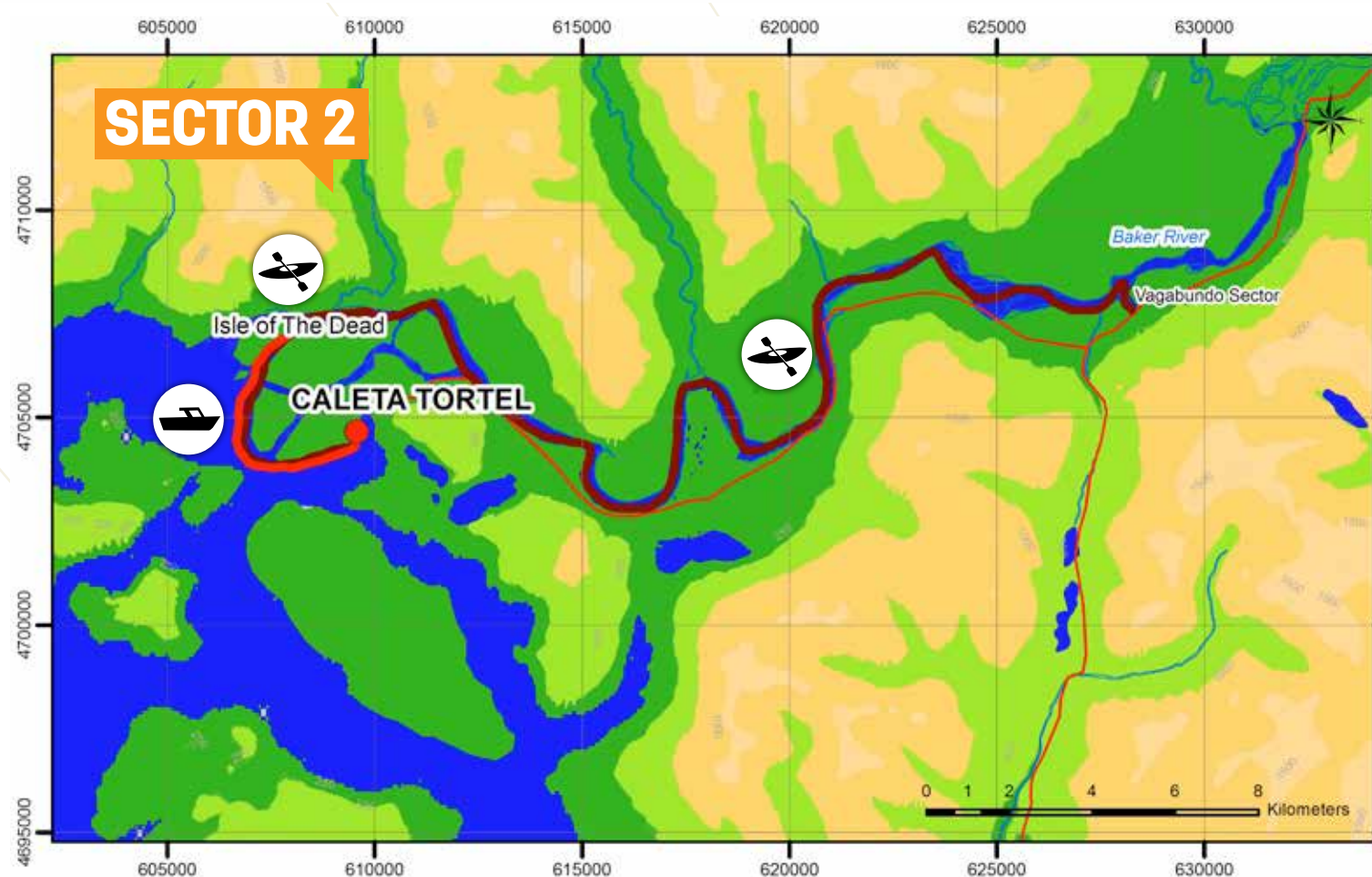
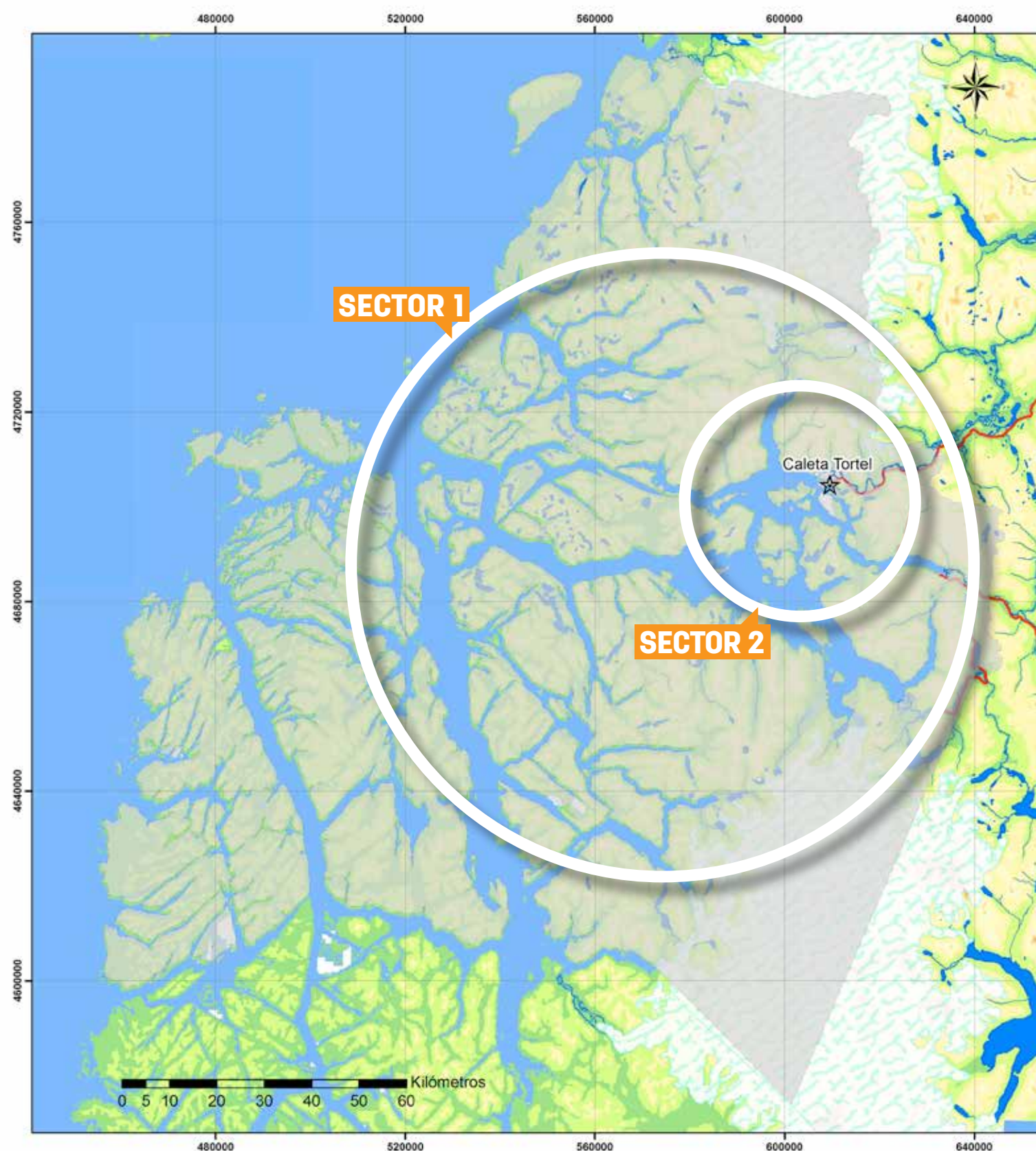
ROUTES

TOWNSHIP

TORTEL

Region of Aysen
of General Carlos
Ibañez del Campo

TOWNSHIP
TORTEL



ROUTES

TOWNSHIP

TORTEL

- SECTOR 1**
- Sailing at Steffen Glacier
 - Steffen Glacier Trekking
 - Jorge Montt snowdrift
 - Katalalixar Route

- SECTOR 2**
- Kayak on the Baker
 - Isle of the Dead

- LIMITES**
- International limit
 - Communal limit

Cartographical Data: DATUM WGS 84 Zone 18 South

SERVICES

- Trekking
- Sailing
- Kayak
- photography

Autorized circulation by Resolution N°118 of 14 april 2015 of National Dirección de Fronteras y Límites de Chilean State. Editing an circulation of maps, geographical chart or printed documents referring or related to limits and frontiers of Chile, do not involve Chilean State in any form, according to Art. 20, letter g) of DFL N° 83 of 1979 of Ministry of Foreign Relationships.

To follow the routes presented in this brochure, you may require the owner's permission when crossing along private farms. You may ask local guides.